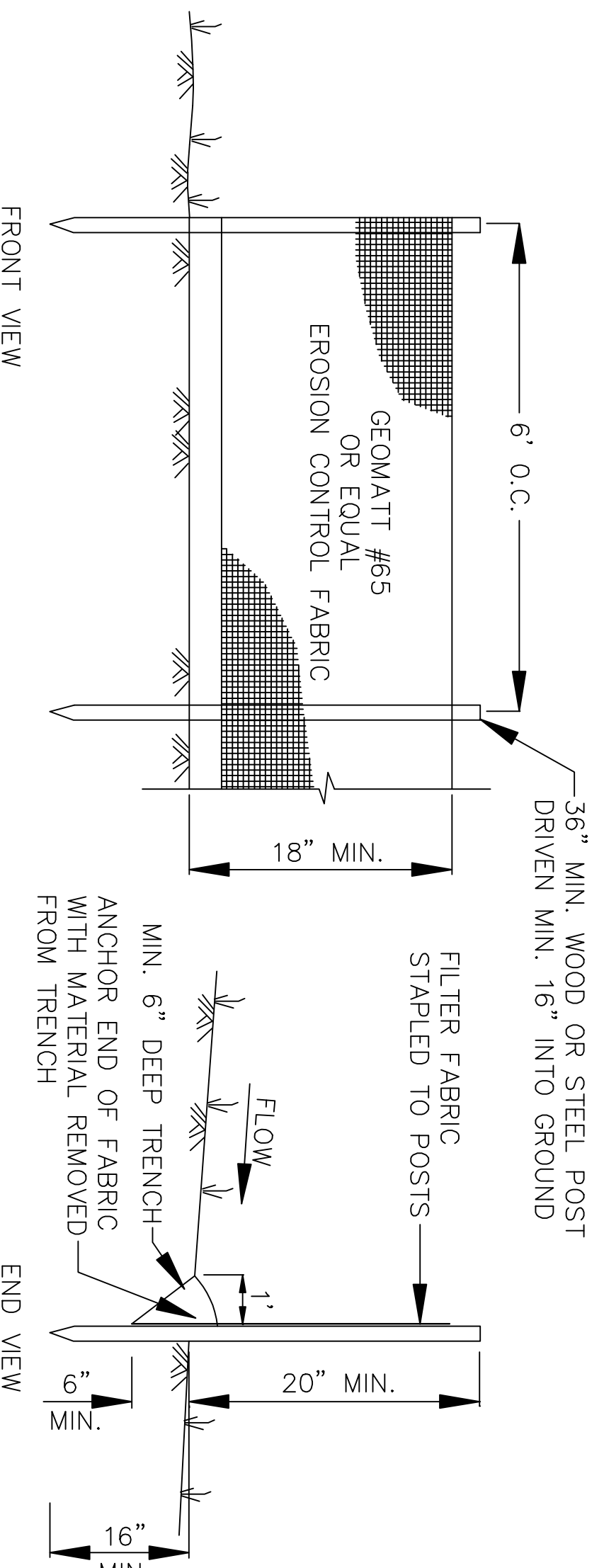
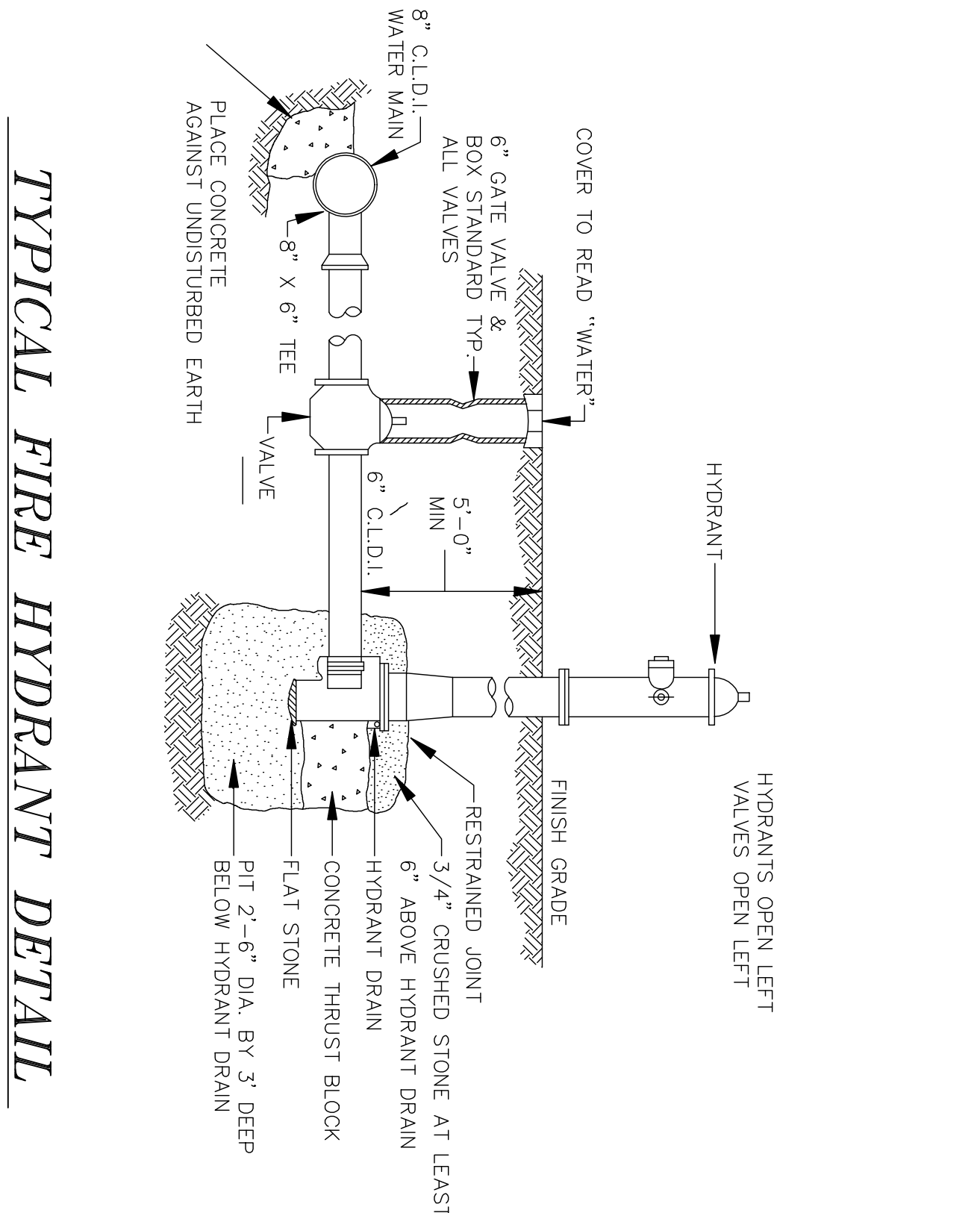


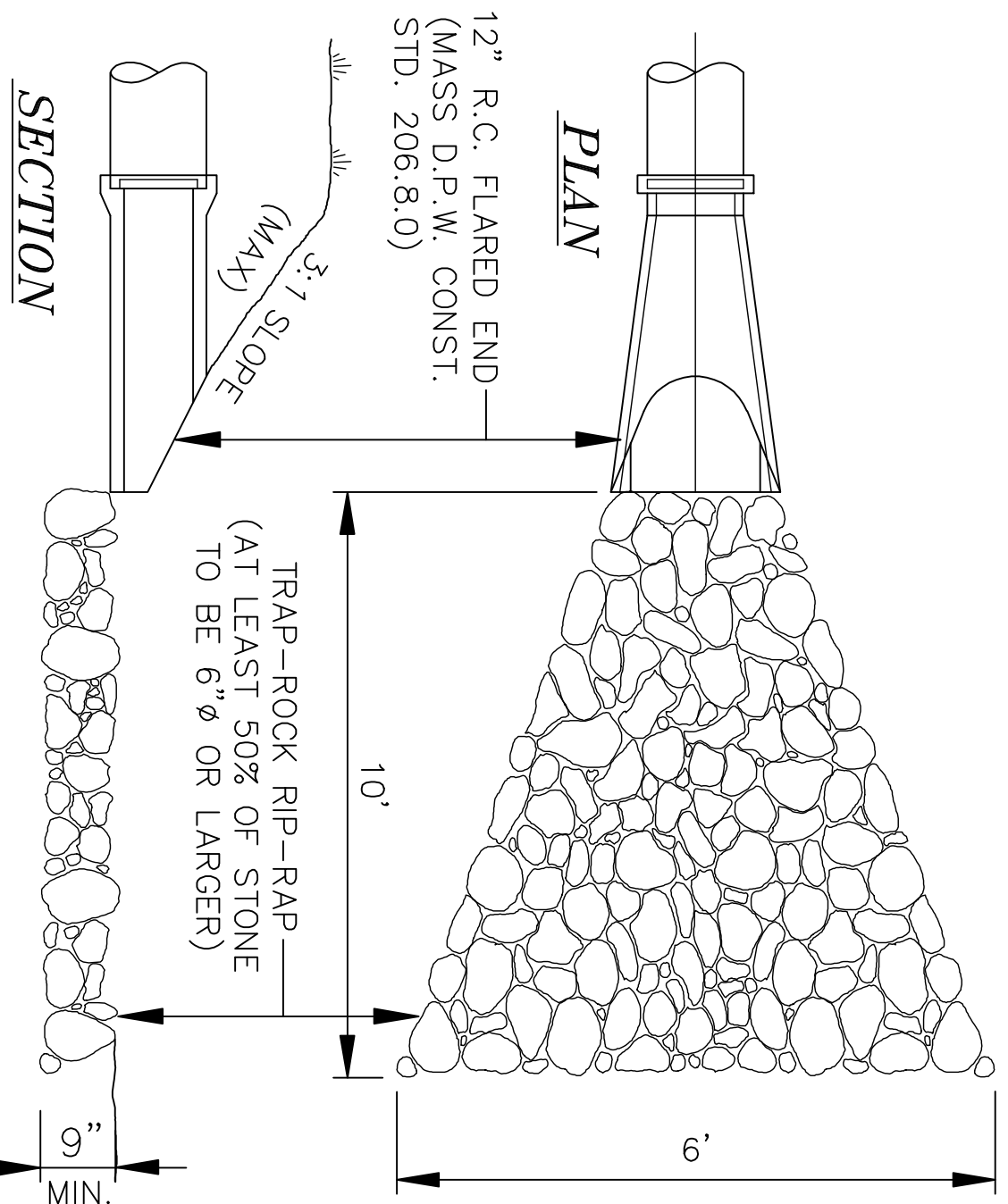
VERTICAL ANCHORS - WATER MAIN
NOT TO SCALE



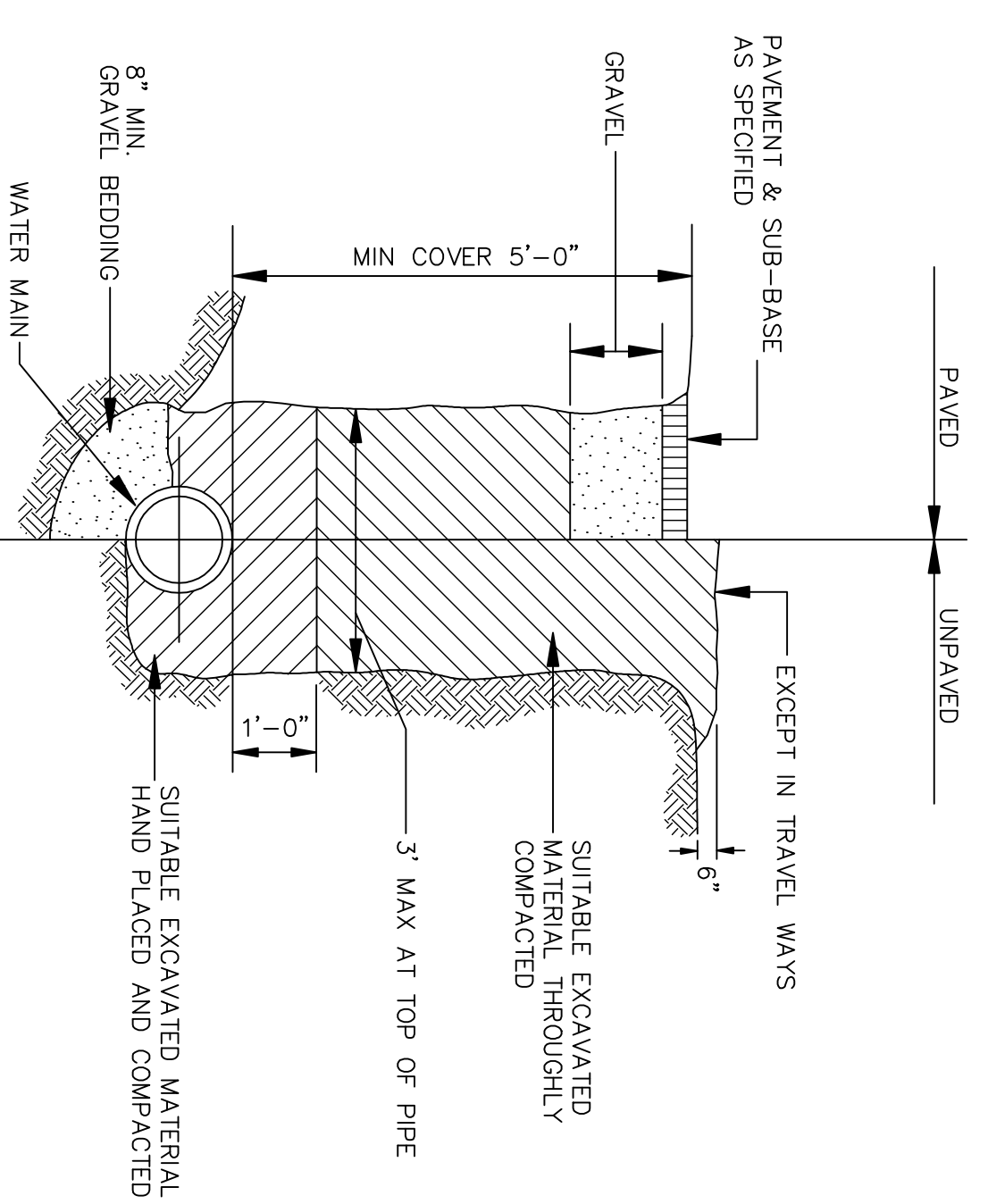
FABRIC SILTATION FENCE DETAIL
(NOT TO SCALE)



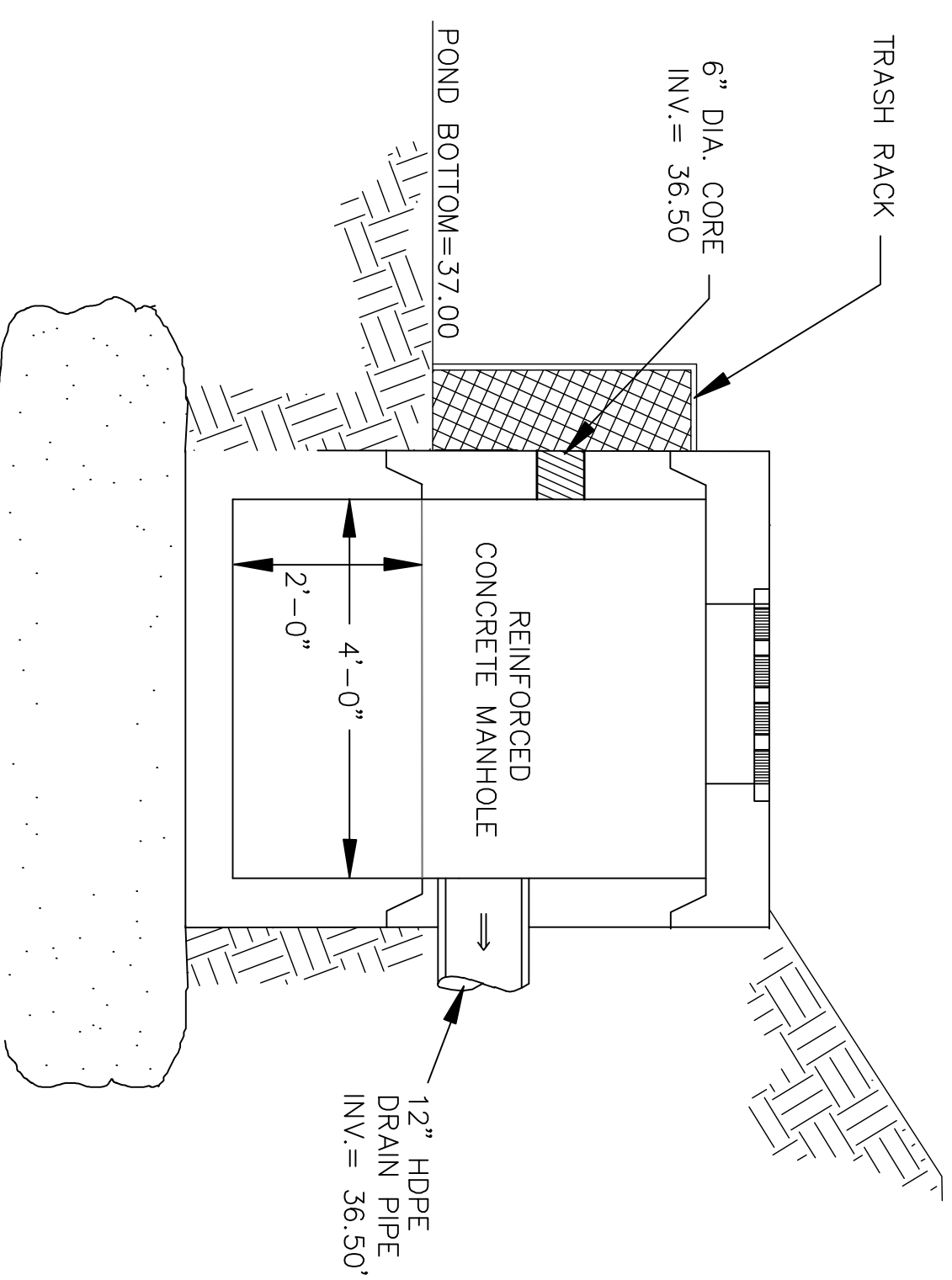
TYPICAL FIRE HYDRANT DETAIL
NOT TO SCALE



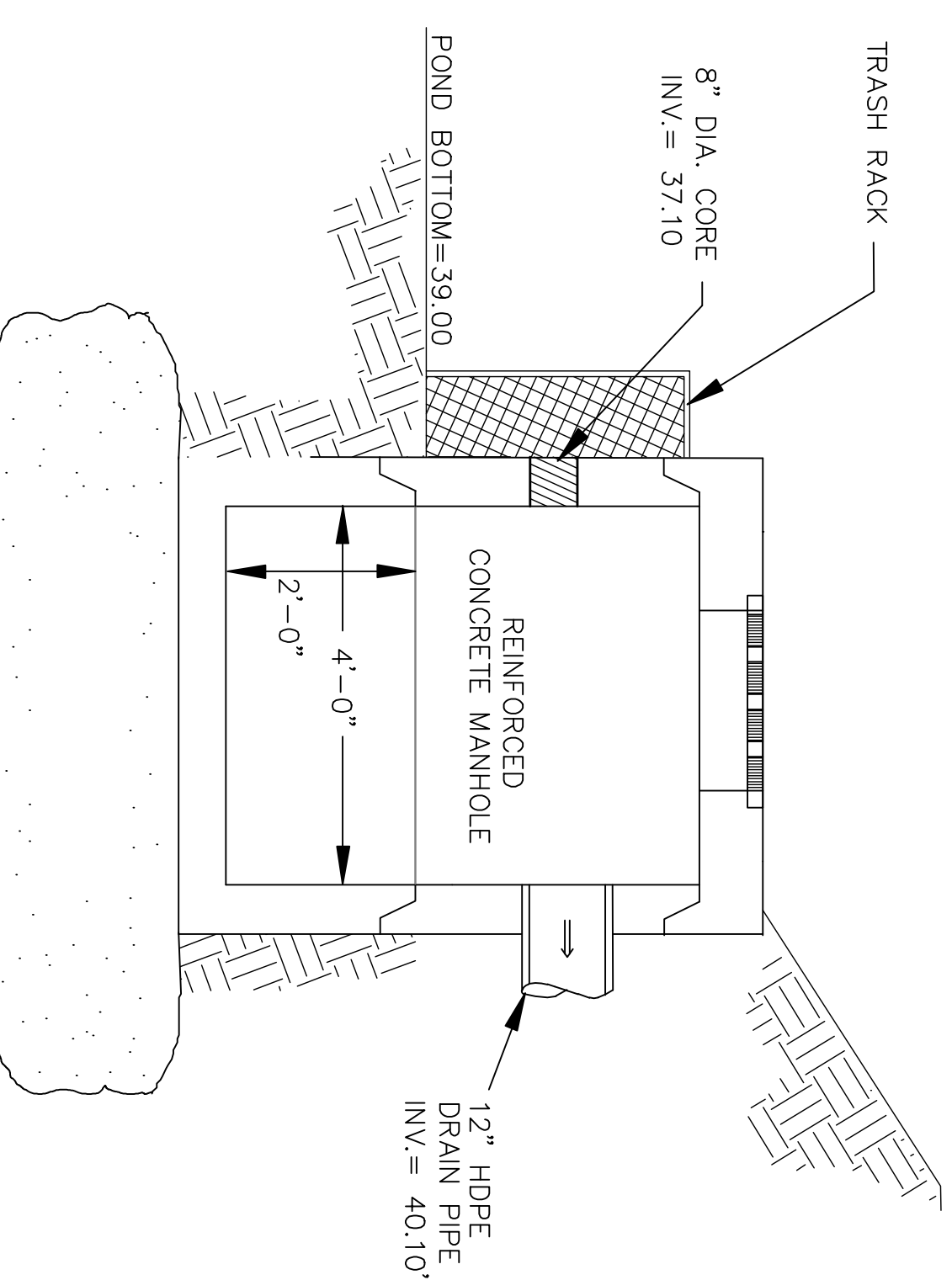
DETAIL FOR FLARED END
NOT TO SCALE



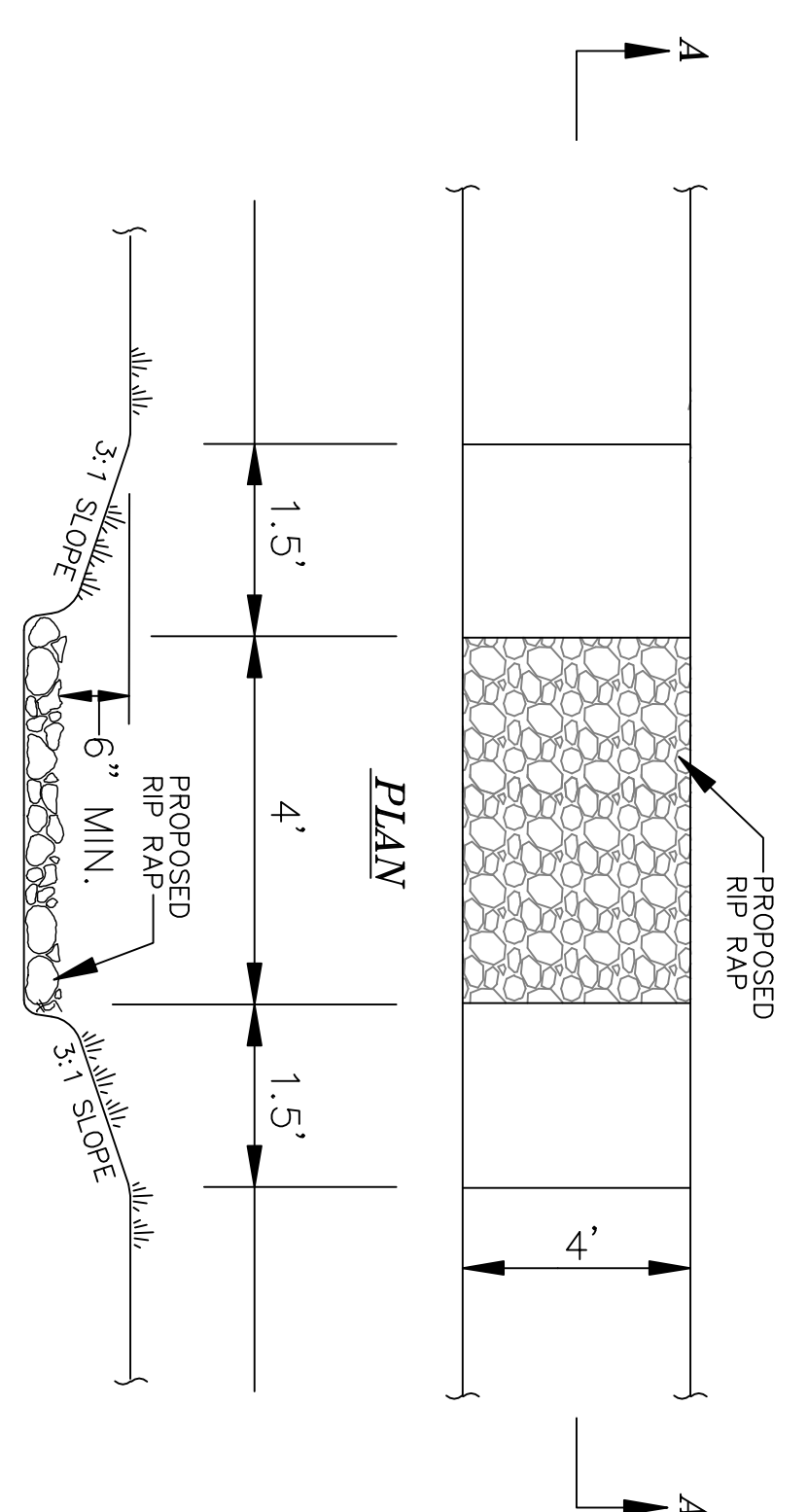
TYPICAL TRENCH SECTION
NOT TO SCALE



INFILTRATION BASIN-1
OUTLET STRUCTURE
NOT TO SCALE



INFILTRATION BASIN-3
OUTLET STRUCTURE
NOT TO SCALE



INFILTRATION BASIN-2 OUTLET
NOT TO SCALE

PROPOSED CONSTRUCTION DETAILS

REVISIONS <table border="1"> <thead> <tr> <th>#</th> <th>DATE</th> <th>DESCRIPTION</th> </tr> </thead> <tbody> <tr> <td> </td> <td> </td> <td> </td> </tr> <tr> <td> </td> <td> </td> <td> </td> </tr> <tr> <td> </td> <td> </td> <td> </td> </tr> </tbody> </table>			#	DATE	DESCRIPTION										PROJECT LOCATION: TAX MAP 30B, PARCELS 33, 37A & 63 TOWN FARM ROAD IPSWICH, MASS.	PREPARED FOR: TOWN FARM, LLC 115 NEWBURY STREET, SUITE 304 BOSTON, MASS.	PREPARED BY: AEC, PLLC P.O. BOX 563 SANDOWN, NH 03873 AMOSKEAGENGINEERING@COMCAST.NET
#	DATE	DESCRIPTION															
DATE: 6-12-18 SCALE: AS NOTED SHEET DT3	DRAWN BY: PLB																