

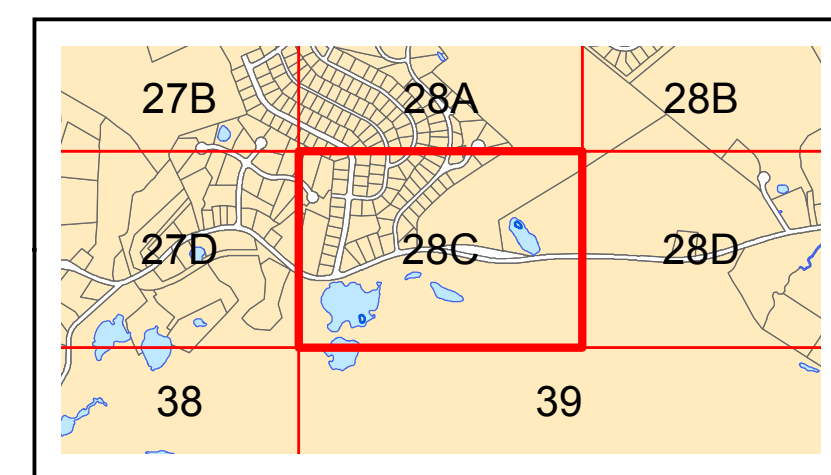
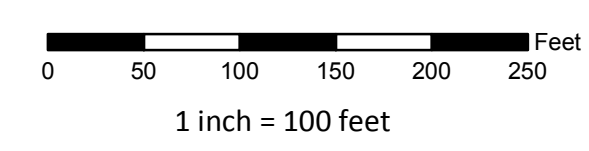

Revised to January 1, 2018
CAI Technologies
 Precision Mapping. Geospatial Solutions.

DISCLAIMER
 The areas, boundaries and dimensions shown on this tax map are derived from aerial photographs, ground surveys and recorded plans, maps, deeds and wills and are to be used for tax assessment purposes only and NOT FOR CONVEYANCE.

Legend	
	Map Grid
	Hooks
	Island
	Water
	Common
	ROW
	CR
	Easements
	Tax Parcel
	Parcels Outside Map



Town of Ipswich, MA



Map # 28C

28C_001

28C_001

28C_054

28D_004

WILLOWDALE STATE FOREST

001
1535.5 AC

40' EASEMENT

LINEBROOK ROAD

S ALLEN LANE

BIRCH LANE

ASHBY LANE

HOME STREET

EASEMENT

25G
54 AC

28A_002
15657

28A_015
24631

28A_016
15953

28A_043
15586

28A_106
16656

28A_107
16763

28A_108
19573

28A_198
24208

28A_241
1.07 AC

056

014
15307

015
15000

020
15000

021
17736

022
19510

023
18533

033
16579

034
17944

035
16455

036
16251

040
15051

041
15005

042
15009

043
15000

044
15000

045
18292

046
26200

047
15300

048
16650

049
15300

050
17123

051
18043

052
16276

055
1.45 AC

058
1.02 AC

011
15128

012
21760

013
15119

016
15000

057
1.05 AC

002
3.7 CAC

003
15011

004
15511

005
15018

006
15015

007
15014

008
15136

009
15045

010
15026

011
15128

012
21760

013
15119

014
15307

015
15000

016
15000

017
15086

018
15873

019
15146

020
15000

021
17736

022
19510

023
18533

024
16143

025
19510

026
19025

027
16314

028
1.62 AC

029
25200

030
25100

005
15018

006
15015

007
15014

008
15136

009
15045

010
15026

011
15128

012
21760

013
15119

014
15307

015
15000

016
15000

017
15086

018
15873

019
15146

020
15000

021
17736

022
19510

023
18533

024
16143

025
19510

026
19025

027
16314

028
1.62 AC

029
25200

030
25100

031
15599

032
15292

033
16579

034
17944

004
15511

005
15018

006
15015

007
15014

008
15136

009
15045

010
15026

011
15128

012
21760

013
15119

014
15307

015
15000

016
15000

017
15086

018
15873

019
15146

020
15000

021
17736

022
19510

023
18533

024
16143

025
19510

026
19025

027
16314

028
1.62 AC

029
25200

030
25100

031
15599

032
15292

033
16579

034
17944